





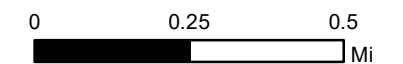
# 2018-2022 NEIGHBORHOOD GREENWAYS

## Greenways

(Alignments subject to revision)

-  Phase 1
-  Phase 2
-  Phase 3
-  Phase 4

-  Railroad
-  Schools
-  Deschutes River
-  Parks

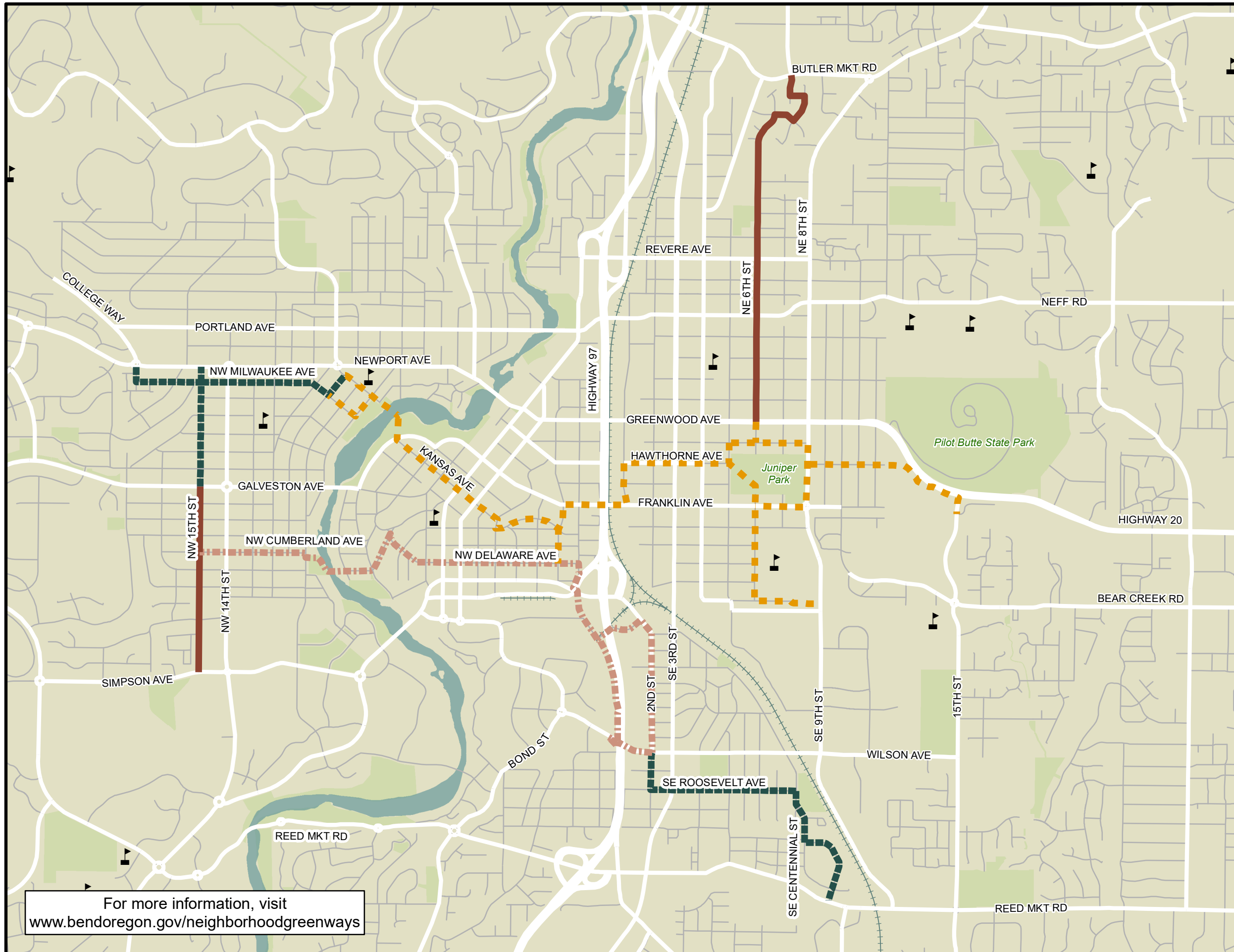


Map prepared by City of Bend  
 Print Date: August 31, 2018  
 Sources: City of Bend, Deschutes County



CITY OF BEND

This map is for reference purposes only. Care was taken in the creation of this map, but it is provided "AS IS." Please contact the City of Bend to verify map information or to report any errors.



For more information, visit  
[www.bendoregon.gov/neighborhoodgreenways](http://www.bendoregon.gov/neighborhoodgreenways)